

EAST GRINSTEAD

Hazelden Place, Turners Hill Road, East Grinstead, West Sussex RH19 4RH

BY CAR (FREE Parking available on-site)

From M23 (J10)

- ↑ Join A264 heading south to East Grinstead/Eastbourne
- 📍 At 2nd roundabout (Dukes Head) turn right towards Turners Hill.
- ↑ Continue for 2½ miles into Turners Hill
- ↩ Turn left at the top of the hill into Turners Hill Road heading towards East Grinstead. Please be careful, this is a particularly winding road.
- ↩ Centre for Sight is in a private road called Hazelden Place, approx 2 miles on the left near a bus stop (approaching from Turners Hill in the map below).

From M25 (J6)

- ↑ Follow the A22 towards East Grinstead and Eastbourne and after approx 7 miles you enter Felbridge.
- ↩ After passing Felbridge Hotel on your left, turn right at the next traffic lights into Imberhorne Lane.
- ↩ Follow Imberhorne Lane for approx 2 miles until you come to a slightly staggered crossroads - turn right into the B2110 (Turners Hill Road)
- ↩ Centre for Sight is in a private road called Hazelden Place, approximately 1/3 mile on the right hand side (next to bus stop).

From East Grinstead

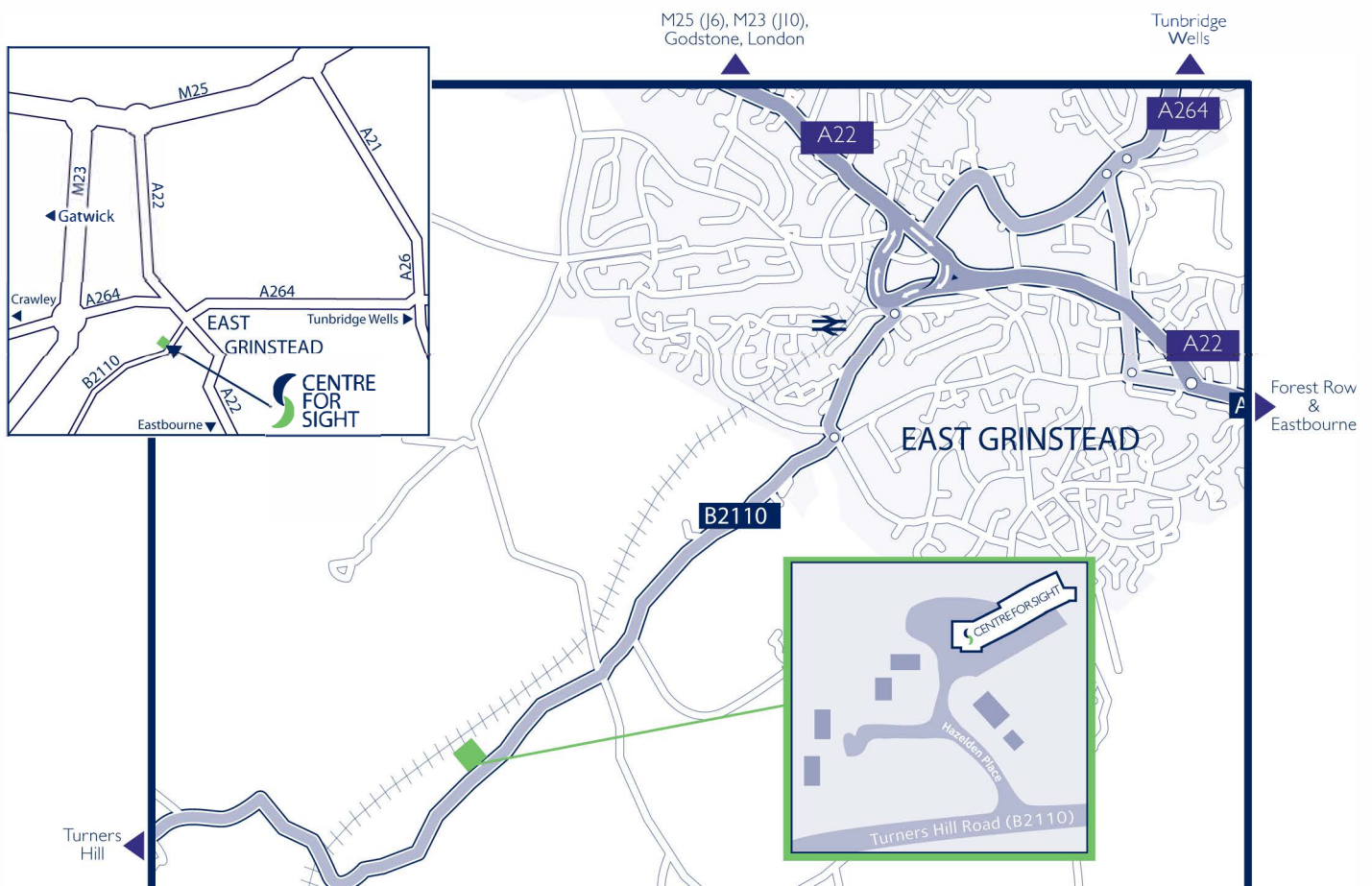
- All main roads into East Grinstead lead to a small one-way system. Follow the one-way system round taking the turning towards Turners Hill and the train station.
- ↑ Go straight across at roundabout (2nd exit) heading to Turners Hill.
- 📍 At the next roundabout turn right into Turners Hill Road (3rd exit).
- ↩ Centre for Sight is in a private road called Hazelden Place, approx 1 mile down Turners Hill Road on the right (next to a bus stop).

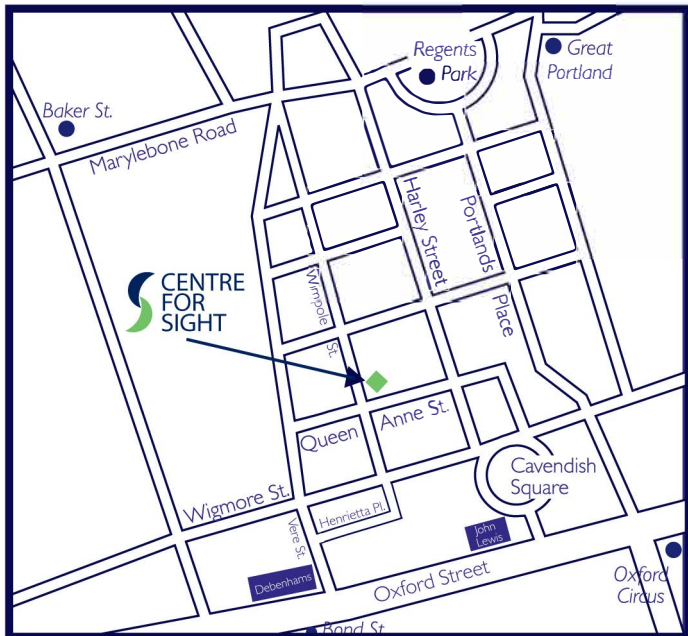
BY TRAIN

East Grinstead is the last station on a line from London Bridge and London Victoria via East Croydon/Oxted - approx 50 minutes from London. The hospital is down a rural road and we recommend you get a taxi from the station.

BY AIR

Our East Grinstead clinic is only 20 minutes from London Gatwick Airport - we recommend you take a taxi from the airport as there is no direct public transport





BY LONDON UNDERGROUND

From Oxford Circus Station

- ➡ From the Oxford Circus Station, go west towards Regent Street
- ➡ Turn right at Oxford Circus onto Regent Street.
- ➡ Turn left onto Portland Place
- ➡ Turn right onto Chandos Street.
- ➡ Continue down Chandos Street that becomes Queen Anne Street to the left. 14 is a little way down on the opposite side of the road.

From Bond Street Station

- ➡ Walk East on Oxford Street towards New Bond Street
- ➡ Turn left and continue up Vere Street/8406
- ➡ Turn right onto Henrietta Place
- ➡ Turn left onto Wimpole Street
- ➡ Turn right onto Queen Anne Street. 14 is the second one up on the opposite side of the road.

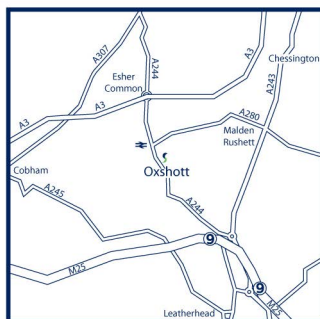
Please ring the buzzer for Centre for Sight (Sheraz M. Daya)

BY CAR

Parking: Parking meters are dotted around the London clinic, but subject to strict time restrictions. Alternatively an NCP car park is situated close to the premises at Cavendish Square.

OXSHOTT

48 High Street, Oxshott KT22 0JR



BY CAR

From M25 (J10)

- ➡ Follow the A3 towards London for approx 3.5 miles
- 📍 At Esher Common Roundabout take the third exit to join the A244 towards Esher/Leatherhead
- ➡ After 1.5 miles you will come into Oxshott High Street, Centre for Sight is on the left hand side

From M25 (J9)

- ➡ At junction 9, take the 3rd exit for the A243 to A24/Leatherhead/Dorking
- 📍 At the next roundabout take the second exit onto the A244 heading to Esher/Oxshott/B2430
- 📍 At the next roundabout, take the 2nd exit and stay on Oxshott Road/A244
- ➡ After 1.5 miles you will come into Oxshott High Street, Centre for Sight is on the right hand side

From London

- ➡ Exit London on the A3 heading south-west. After approx 20 miles take the A244/Esher exit
- 📍 At the roundabout take the first exit on the A244 to Leatherhead/Oxshott. Centre for Sight is on the left hand side after approx 1.5 miles



PARKING: A pay-and-display car park is situated just off the Esher end of Oxshott High Street opposite a Total petrol station.

BY TRAIN

Trains from London to Oxshott are available from London Waterloo. Taxis are not always available at the station and need to be called:

Oxshott Taxis - 01372 2806741

Leatherhead Taxis - 01372 370307